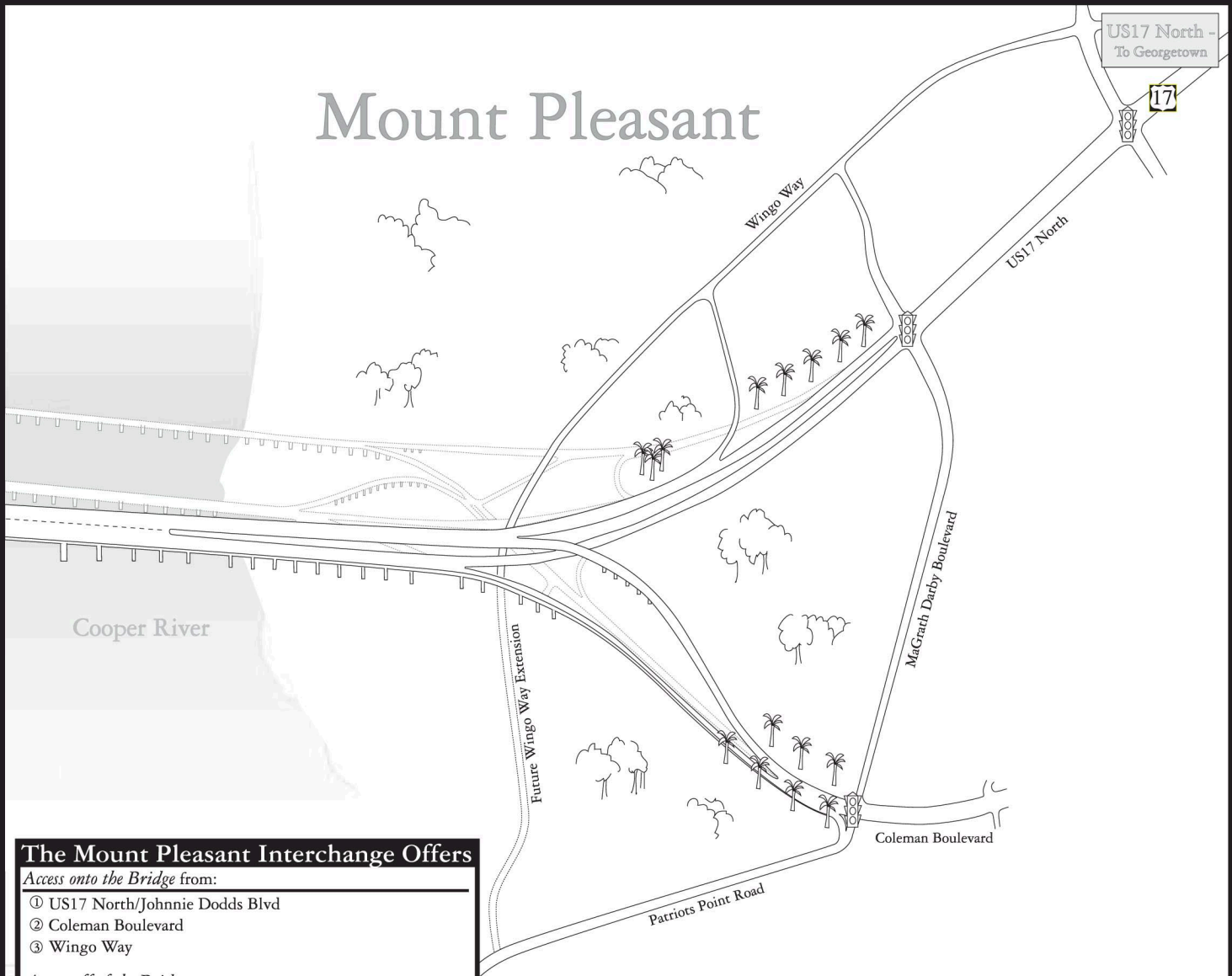


Cooper River Bridge REPLACEMENT PROJECT MAPS

Mount Pleasant



The Mount Pleasant Interchange Offers



Access onto the Bridge from:

- ① US17 North/Johnnie Dodds Blvd
- ② Coleman Boulevard
- ③ Wingo Way

Access off of the Bridge onto:

- ① US17 North/Johnnie Dodds Blvd
- ② Coleman Boulevard

Legend

-  Existing and new bridges and roadways.
-  Bridges and Roadways to be removed.

mount pleasant Interchange Map

For additional copies of this map or for more information about the Cooper River Bridge Replacement Project, please contact the SCDOT Community Bridge Office.

If you would like to receive project updates, please e-mail your request to info@cooperriverbridge.org.

Maps are for illustrative purposes only and may not reflect the final design.

SCDOT Community Bridge Office

212 Huger Street
Charleston, SC 29403

Tel: 843.534.5000

Fax: 843.534.5080

www.cooperriverbridge.org

COOPER
RIVER
BRIDGE



SCDOT
FHWA